



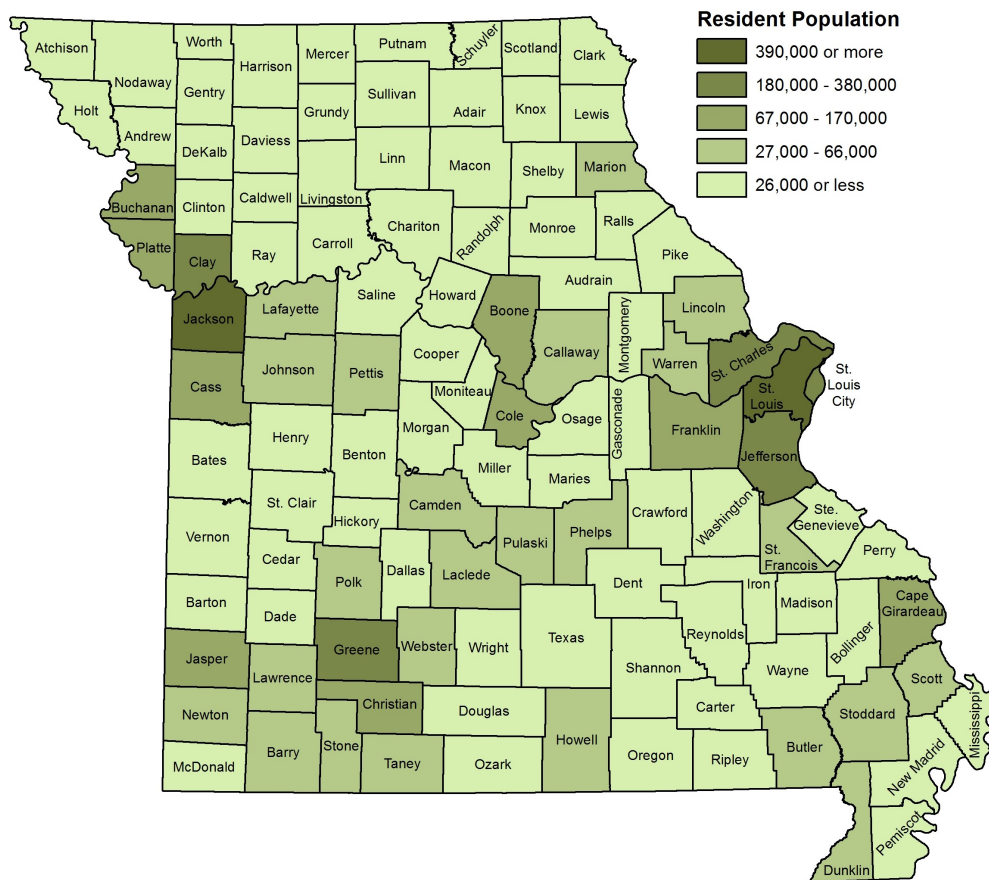
# Missouri Population Brief

## Daytime Population Estimates

The U.S. Census Bureau's 2012-2016 American Community Survey (ACS) 5-year estimate collects demographics on commuter-adjusted daytime populations. This data includes resident populations, daytime populations, daytime population change due to commuting, and means of transportation. As an economic indicator, this data helps determine employment trends for counties across the state.

### Resident Population

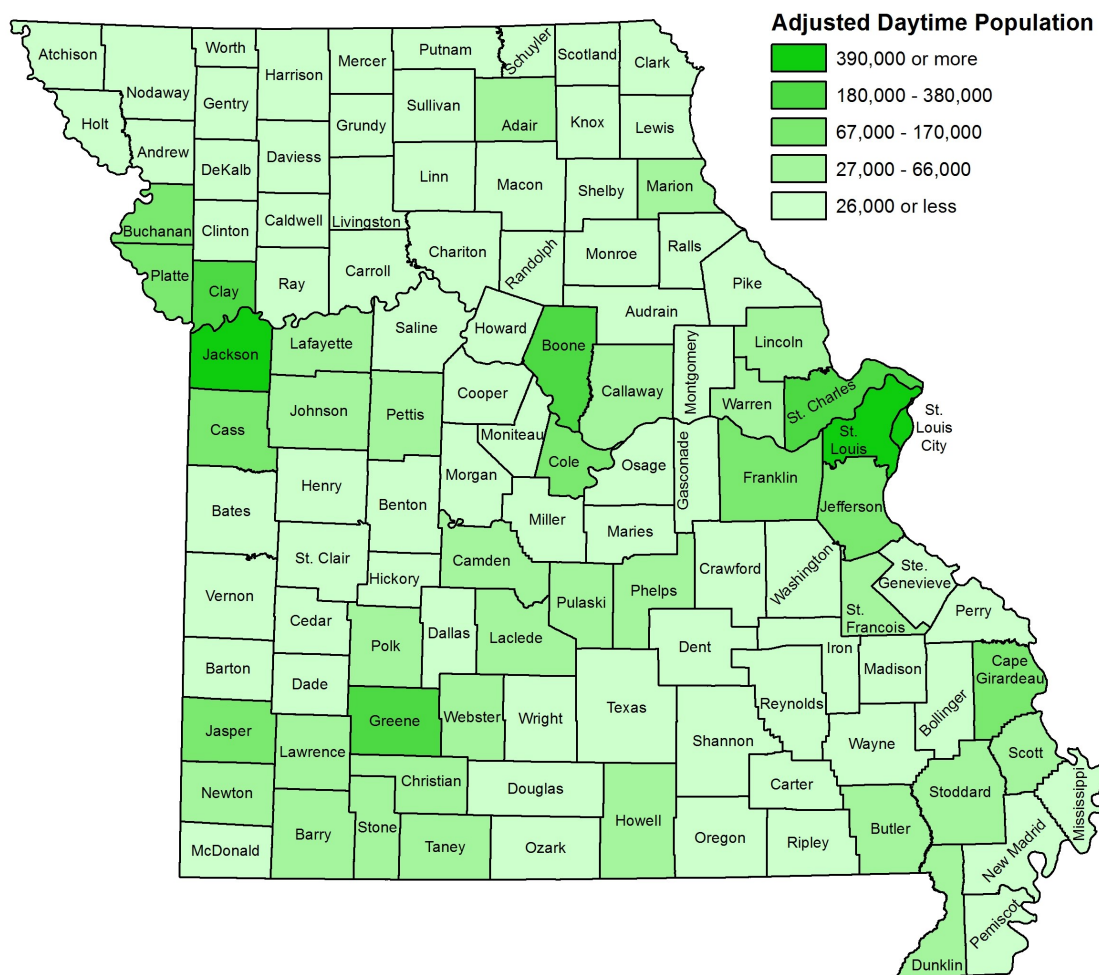
A county's resident population gives an estimated number of individuals living in the area. The counties with the most resident population from 2012 to 2016 included St. Louis County, Jackson, St. Charles, St. Louis City, Greene, Clay, Jefferson, Boone, Jasper, and Franklin. Collectively, these counties accounted for 58 percent of the state's total population of 6.06 million.



## Daytime Population

According to the ACS estimates, Missouri's daytime population was 6.10 million people, an increase of nearly one percent from its residential population of 6.06 million people. The majority of Missouri's daytime population was located in the St. Louis, Kansas City, and Springfield metro areas, which accounted for 52.8 percent of the state's daytime population.

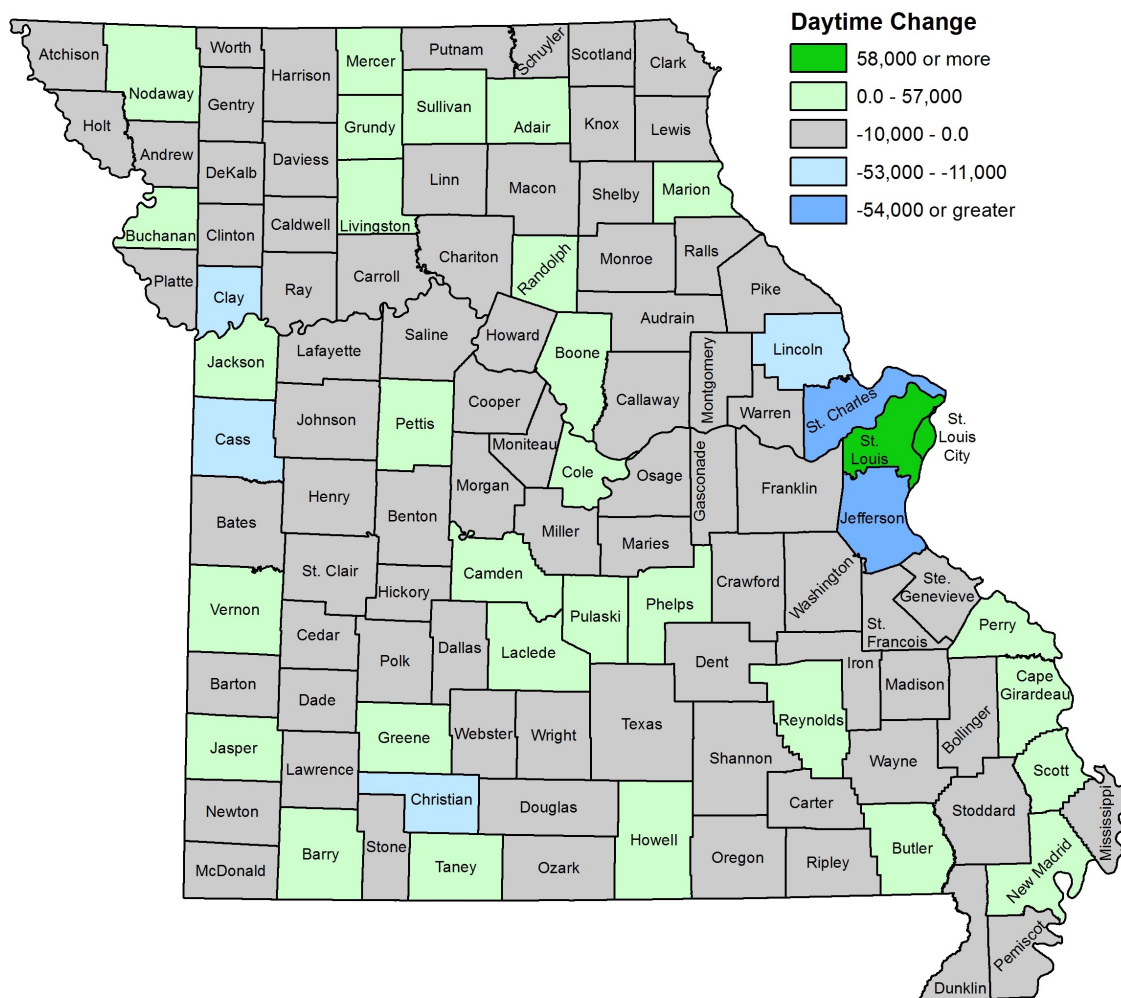
Collectively, the top ten counties accounted for 89 percent of the daytime population. Commuter changes in county populations were concentrated around counties with larger cities and metropolitan areas including St. Louis, Kansas City, Springfield, Columbia, Jefferson City, Osage Beach, Joplin, Branson, Cape Girardeau, West Plains and Poplar Bluff. Conversely, approximately 5.7 percent of Missouri residents commuted to another state for work, namely Illinois and Kansas which share in the St. Louis and Kansas City metro areas, respectively.



## Daytime Population Change

The daytime population change provides data on the in-flow and out-flow of commuters across the state during business daytime hours. The population change was calculated by subtracting the total number of employed in an area from the total number of employed who also lived within that area.

The top ten counties with the greatest increase in population during day hours included St. Louis City, St. Louis County, Jackson, Greene, Cole, Buchanan, Boone, Cape Girardeau, Jasper, and Taney. The bottom ten counties with the greatest decrease in daytime population included St. Charles, Jefferson, Clay, Cass, Christian, Lincoln, Franklin, Warren, Webster, and Andrew. Overall, the counties that had both the greatest increases and decreases in population tended to be neighboring counties and connected to one of the metropolitan locations within the state.





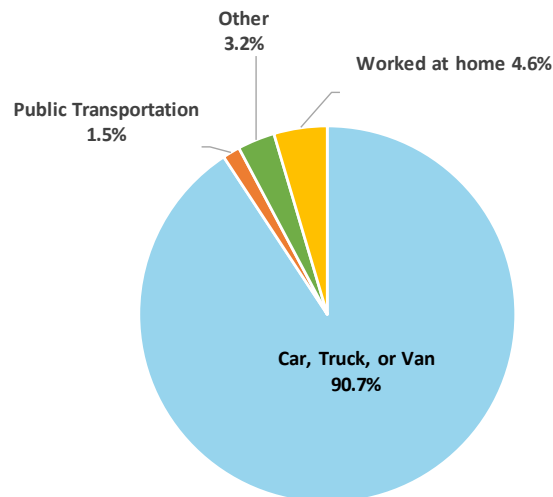
## Means of Transportation

At 90.7 percent, the primary means of transportation for Missouri commuters was car, truck, or van. Of those who used a car, truck, or van 81.6 percent of commuters drove alone and 9.10 percent carpooled.

Public Transportation accounted for 1.5 percent. Commuters who used a bus or trolley-bus accounted for 1.35 percent; streetcar or trolley-car (0.02 percent); subway (0.10 percent); railroad (0.02 percent); and ferryboat (0.01 percent).

Other means of transportation accounted for 3.2 percent of commuters including the use of taxicabs (0.07 percent), motorcycle (0.15 percent), bicycle (0.25 percent), walked (1.91 percent), and other (0.80 percent).

Lastly, though it is not a means of transportation, it is important to note that 128,232 Missouri residents worked from home—accounting for 4.6 percent of residents employed in the state.



### MISSOURI ECONOMIC RESEARCH AND INFORMATION CENTER

*This workforce product was funded by a grant awarded by the U.S. Department of Labor's Employment and Training Administration. The product was created by the recipient and does not necessarily reflect the official position of the U.S. Department of Labor. The U.S. Department of Labor makes no guarantees, warranties, or assurances of any kind, express or implied, with respect to such information, including any information on linked sites and including, but not limited to, accuracy of the information or its completeness, timeliness, usefulness, adequacy, continued availability, or ownership. This product is copyrighted by the institution that created it. Internal use by an organization and/or personal use by an individual for non-commercial purposes is permissible. All other uses require the prior authorization of the copyright owner.*

